

TRANSPORTATION PLAN

2033

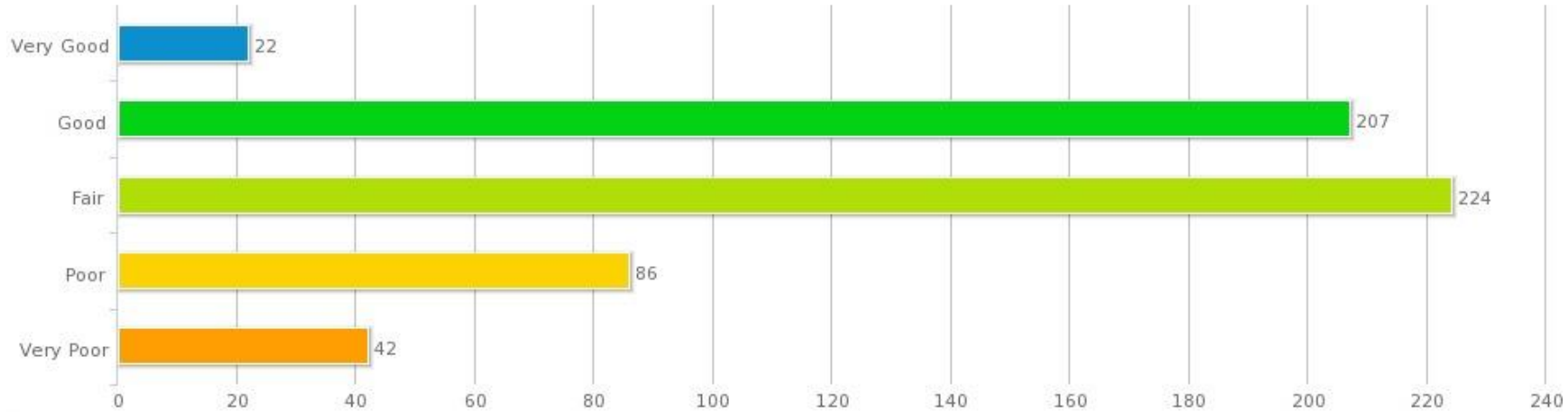
Fishers, Indiana



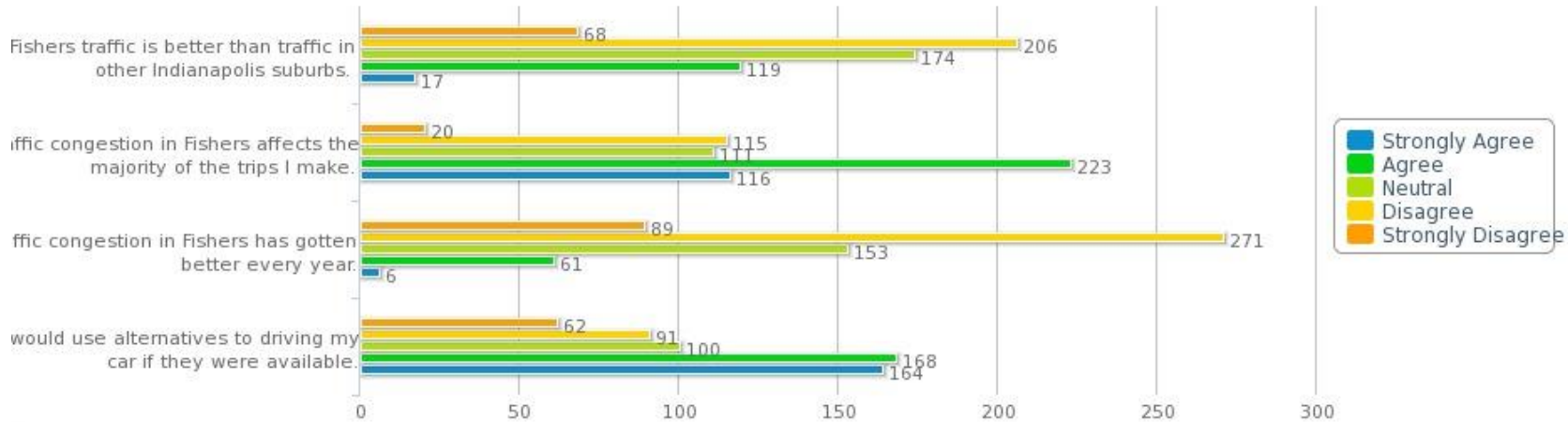
Online Survey: *The Results*

-590 respondents

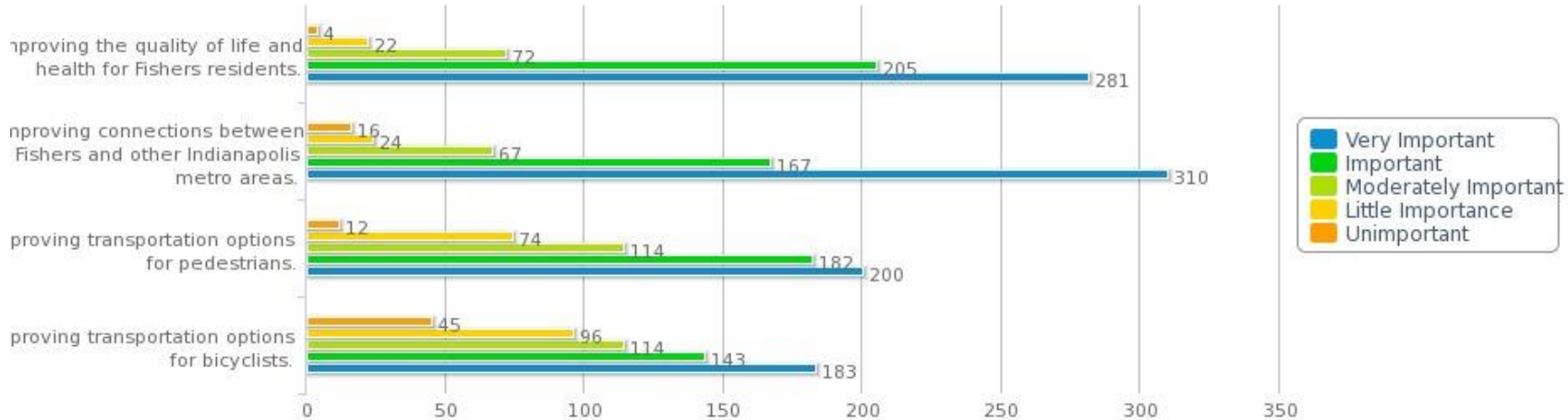
How would you rate the overall transportation system in Fishers?



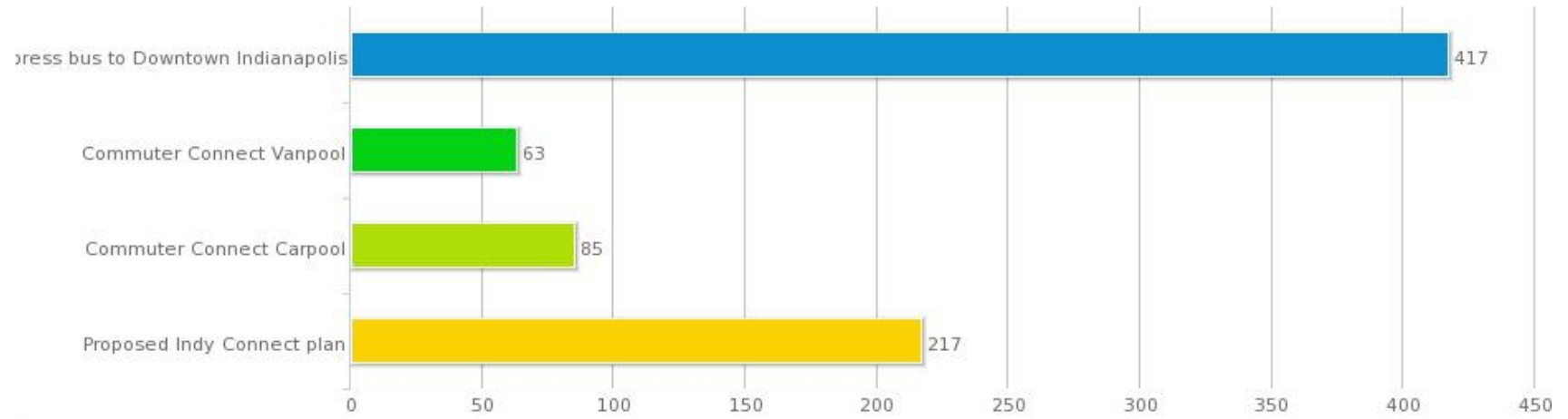
Please select Agree or Disagree for the following set of questions:



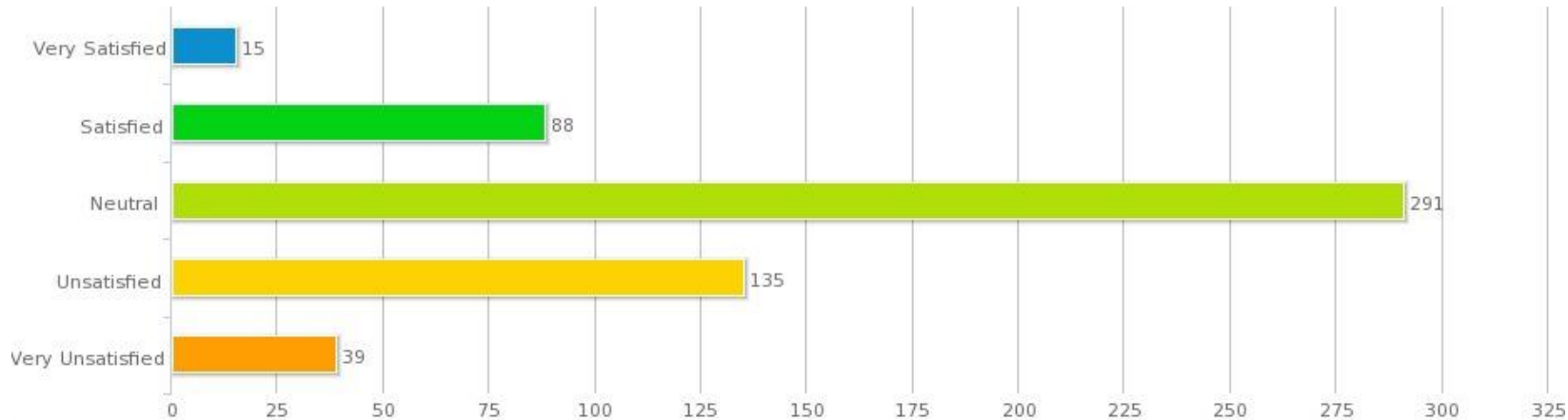
How important are the following when drafting a transportation plan?



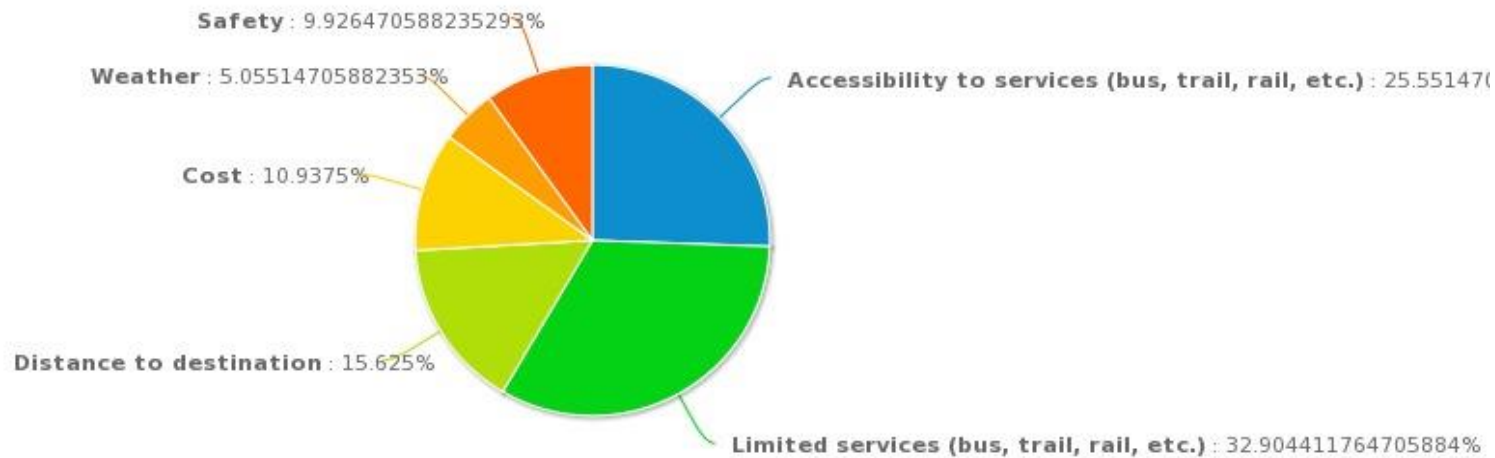
Which alternative transportation options are you aware of in Fishers?



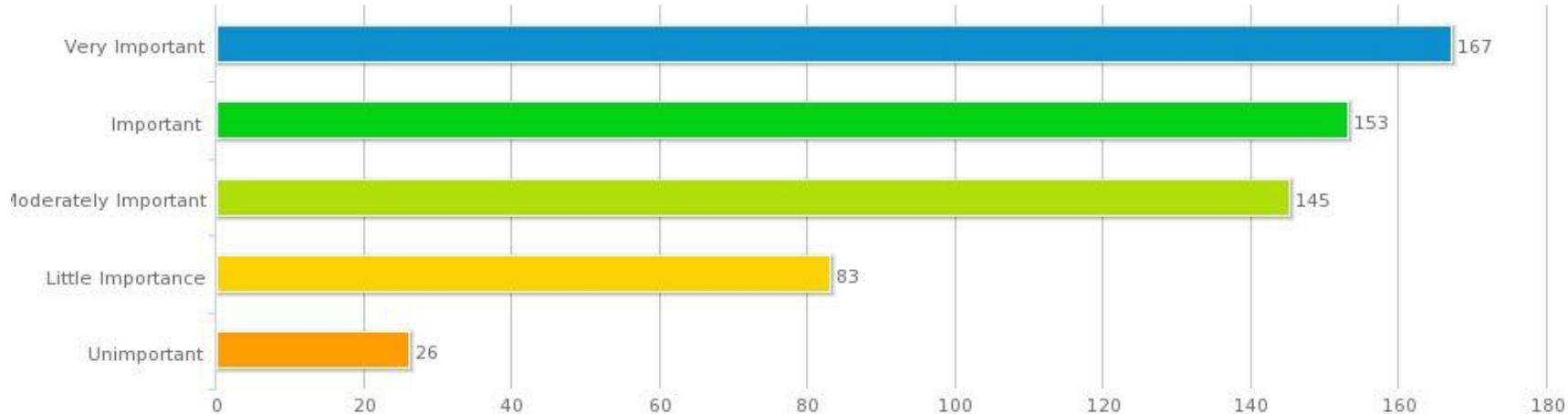
How satisfied are you with what the town is currently doing to meet the needs of those using alternative transportation?



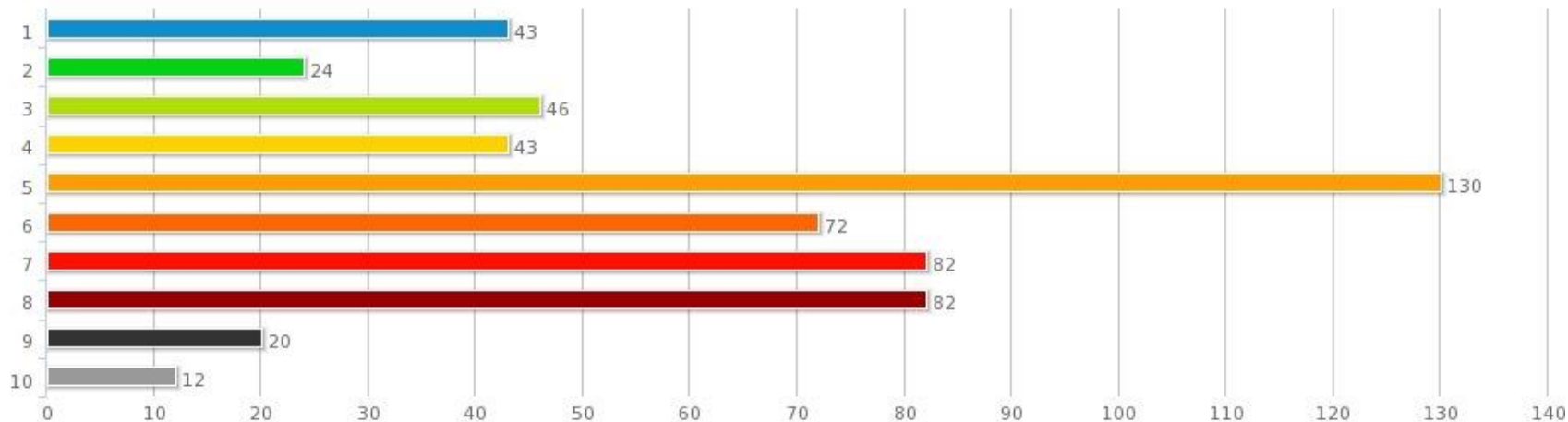
Which of the following discourage use of alternative transportation?



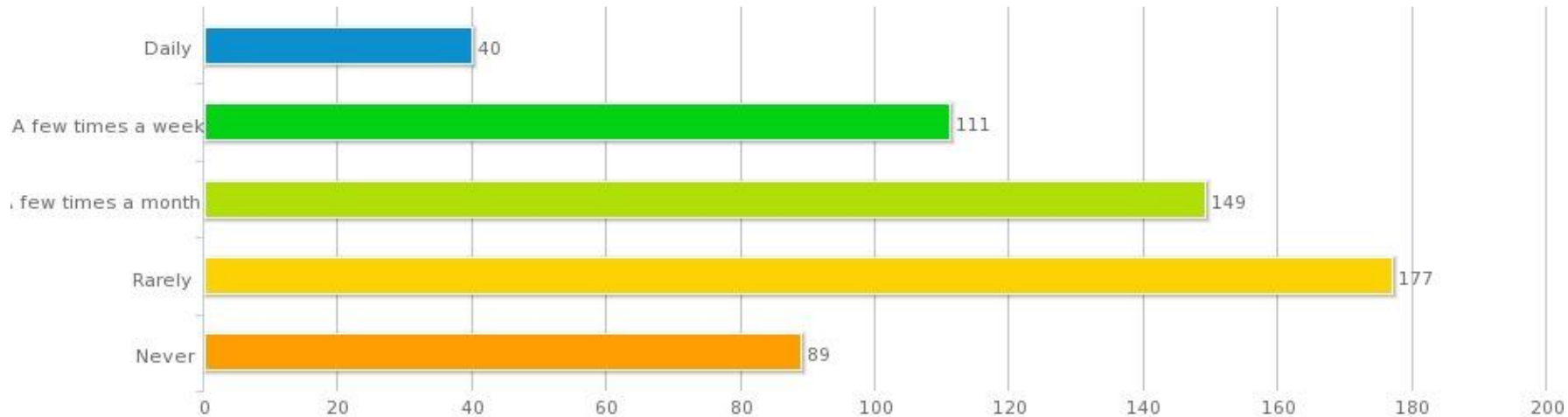
The accessibility of shared use paths around Fishers is _____ to me.



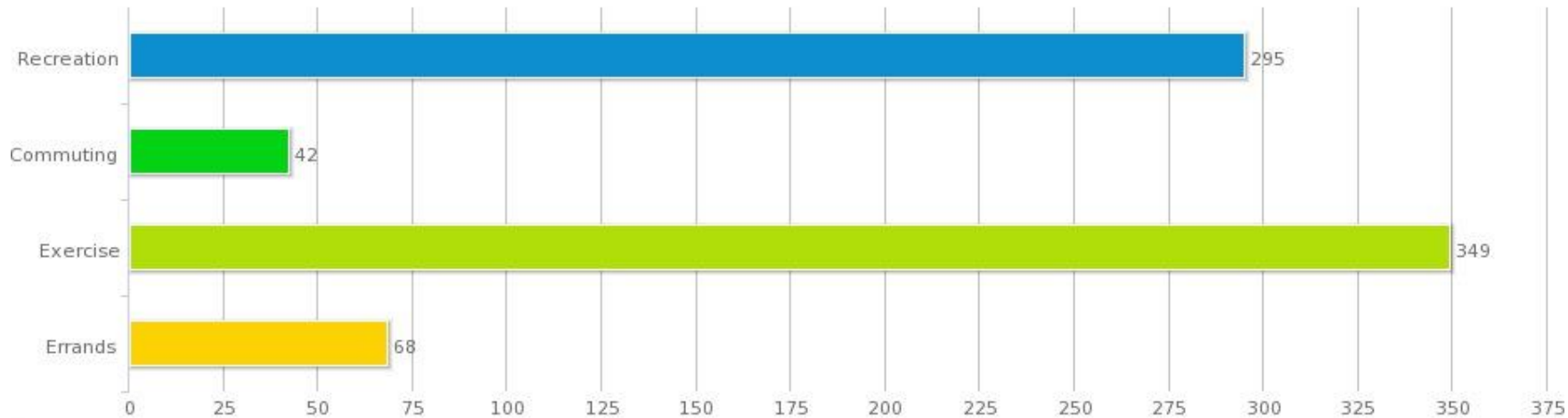
On a scale of 1-10 how would you currently rate the quality of shared use paths in Fishers?



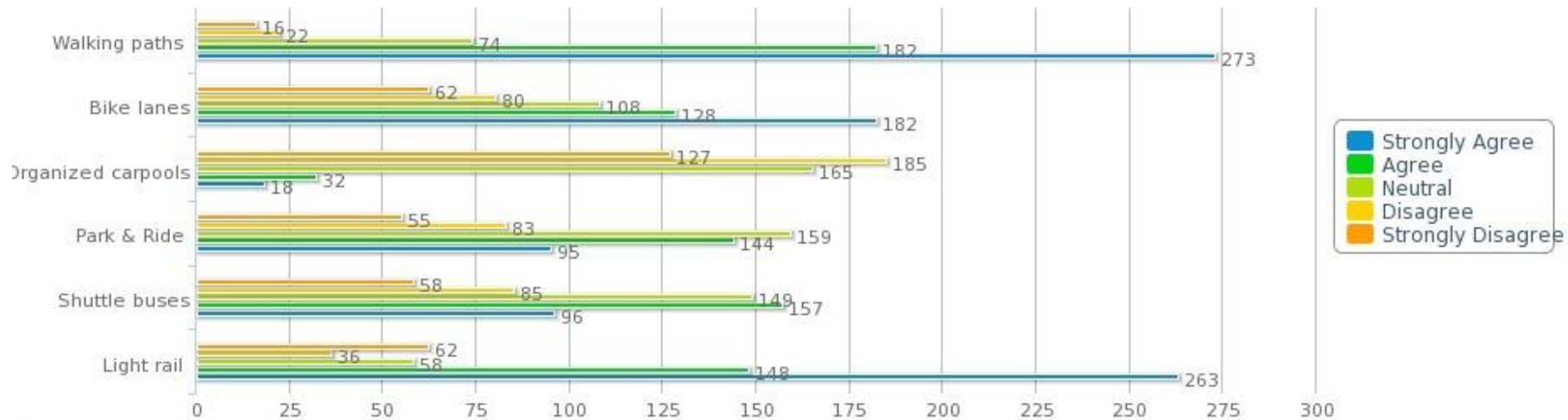
On average, how often have you used shared use paths in Fishers?



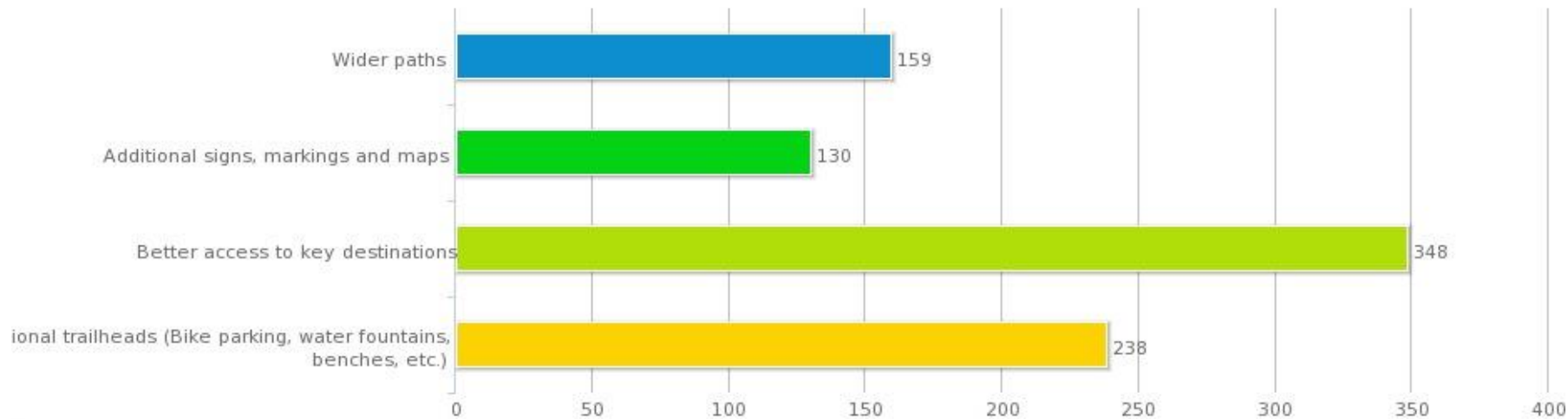
When using these paths, what is the primary purpose of your use?



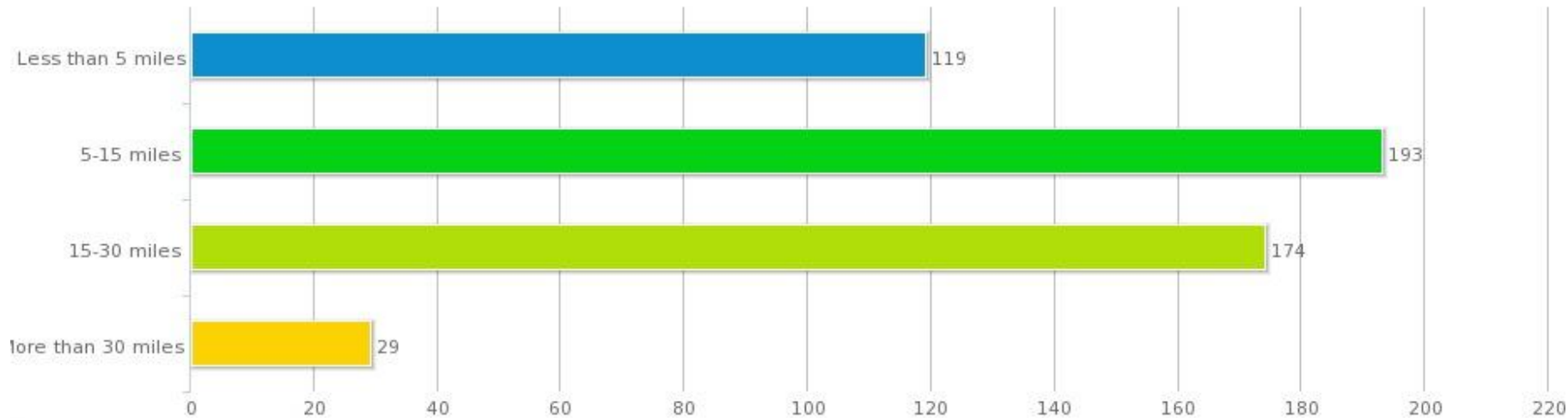
If the following services were more accessible to me, I would use them.



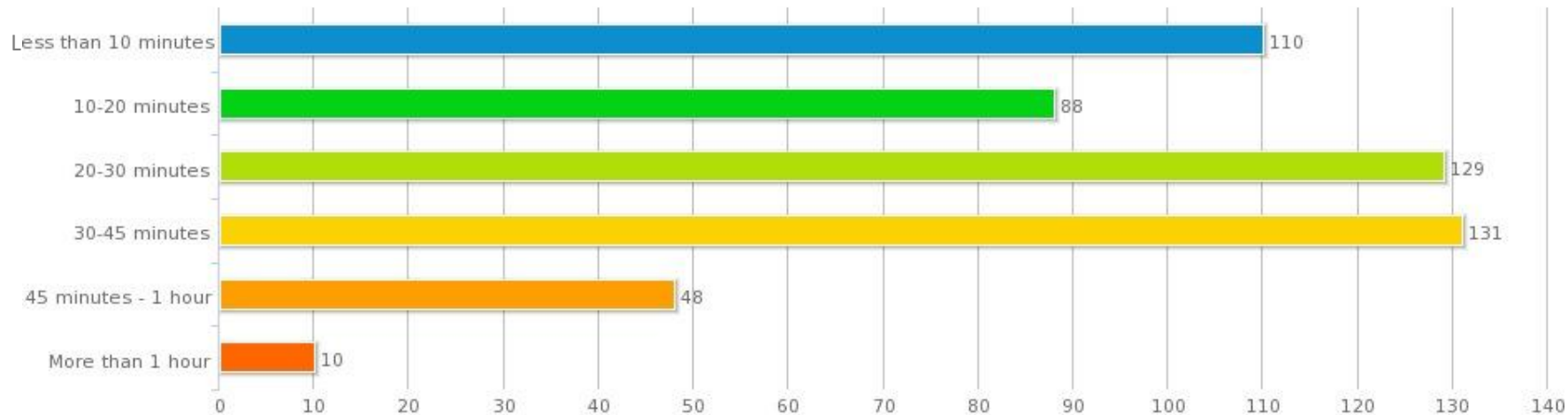
What would encourage you to use shared use paths more often?



How long is your commute to work? (miles)



How long is your commute to work? (minutes)



Age

